

So. Carolina = Pursuant to a warrant from John Thomas Esq. Comr. Loct. No. Saluda River, dated the 6th augt. 1793. I have admeasured & laid out unto Thomas Farrar, a tract of Nine thousand two Hundred & Eighty acres of land Situate in Greenville County, on the Waters of Saluda River, Bounded on all sides by Land Unknown, & hath such shape & marks as the above plat represents

Surveyd the 12th augt. 1793.

by James Jett D.S.

Recorded the 13th augt. 1793 Deld. Capt. Bell

South Carolina

Pursuant to a warrt. from John Thomas Esqr. Comr. Loct. No. Saluda River, dated the 6th aug. 1793. I have admeasured & laid out unto Thomas Farrar a tract of Seventy Six thousd. Eight Hundred acres of Land Situate in Greenville County on both sides of the Oyl Camp Creek & other Creeks of Saluda River, Bounded on all sides by Land Unknown & hath such shape & marks as the above plat represents

Surv. the 13th aug. 1793

James Jett D.S.

Recorded the 14th augt. 1793

Del. Capt. Bell

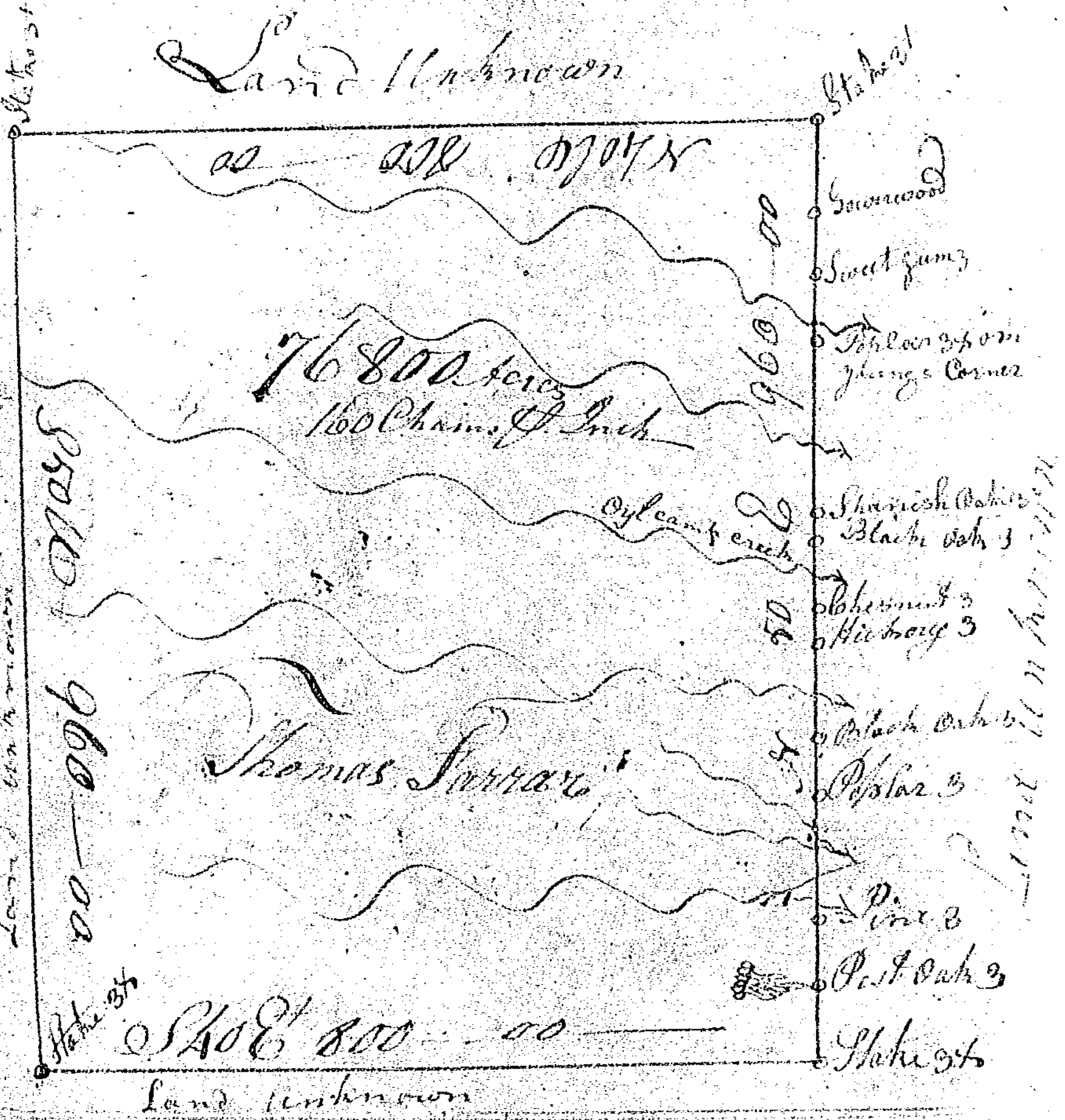

St. South Carolina } Pursuant to a warrant from John Thomas Esqr. Comr. of Loct. No. of Saluda River Dated 26th Novr. 1792 I have admeasured and laid out unto William Goodman a tract of Two hundred & Two acres of land on Mountain Creek & Buck-horn Creek, Bounded N. by Brinkans land near the foot of Parrises Mountain, all other sides by Vacant Land, and hath such form and Marks as the above plat Represents



Survey'd 29th Novr. 1792. Joseph Benson, D.S.

Recorded 27th augt. 1793. Deld. self

☞ The above plat was recorded Nov 20th tho' set down 27th W.D. Thomas